

Notion Archaeological Survey

<http://sites.lsa.umich.edu/notionsurvey/>




Aerial view of Notion



Notion and environs



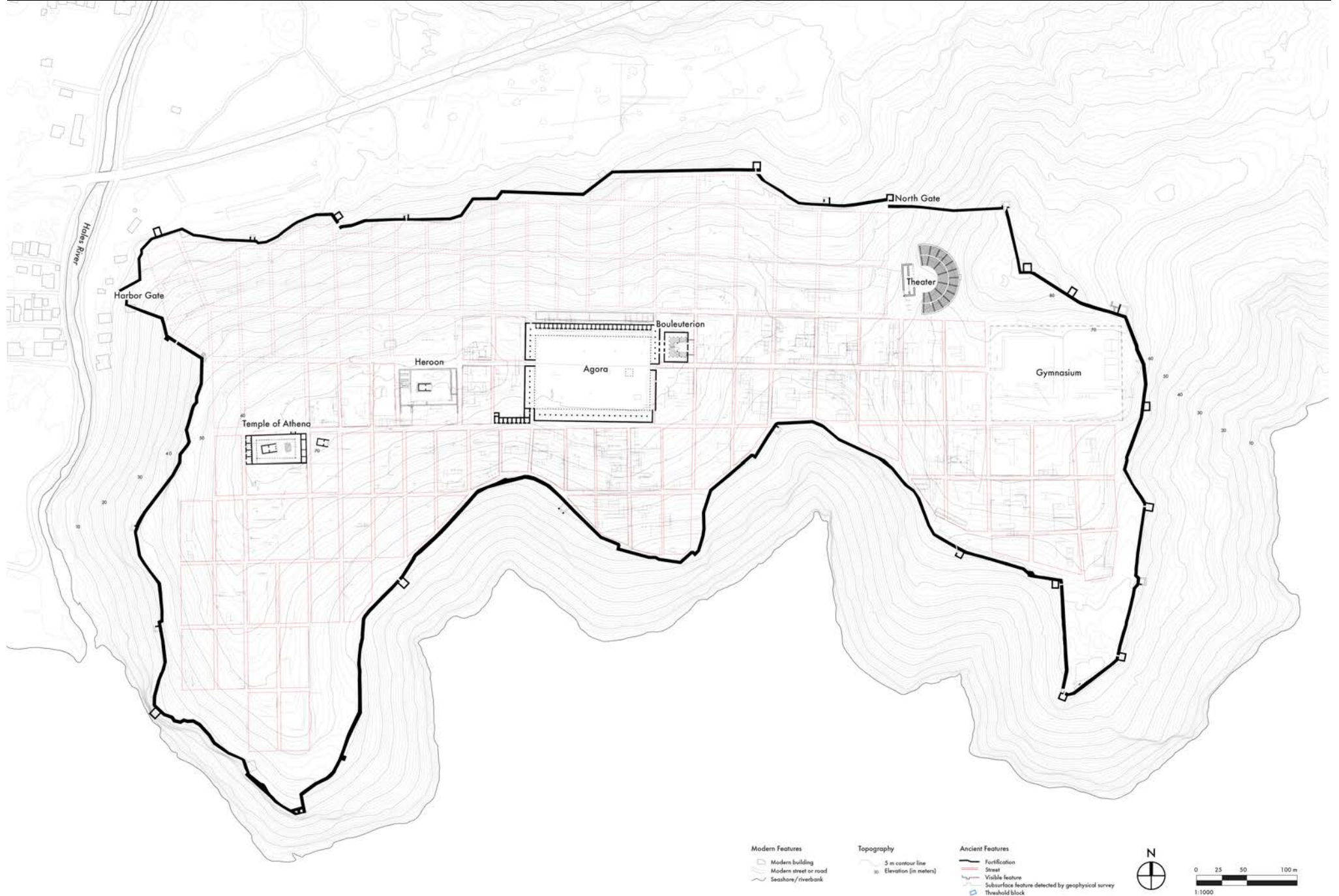
Elevation



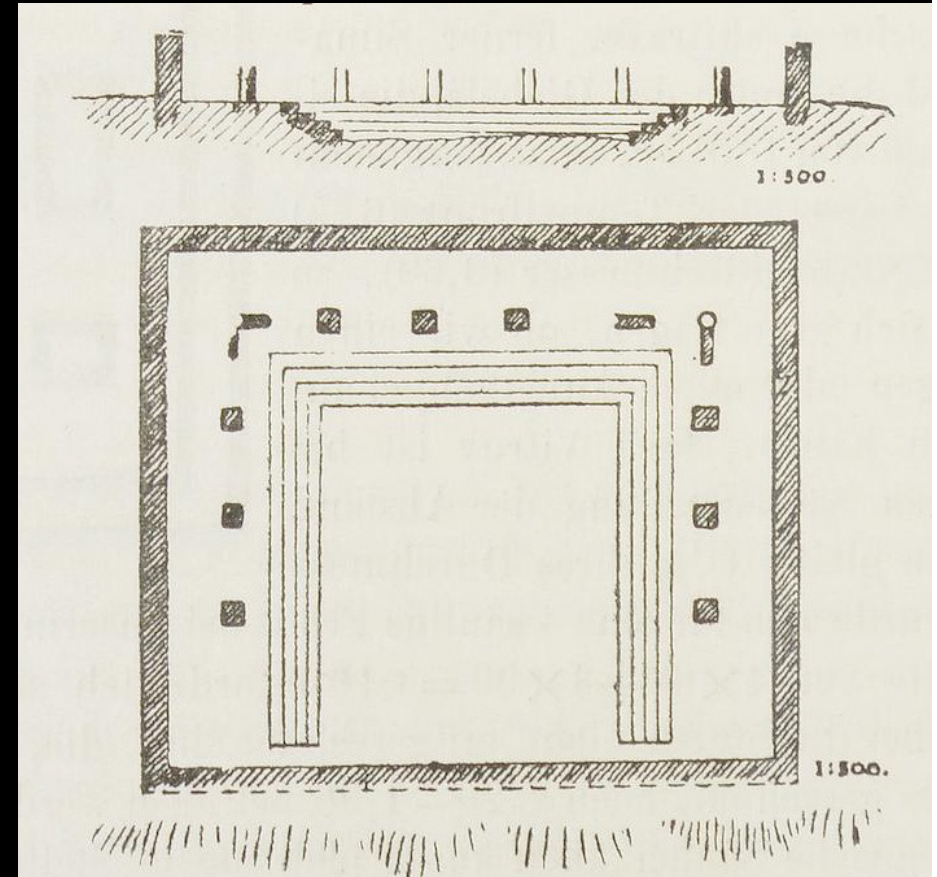
Contour interval 50 m



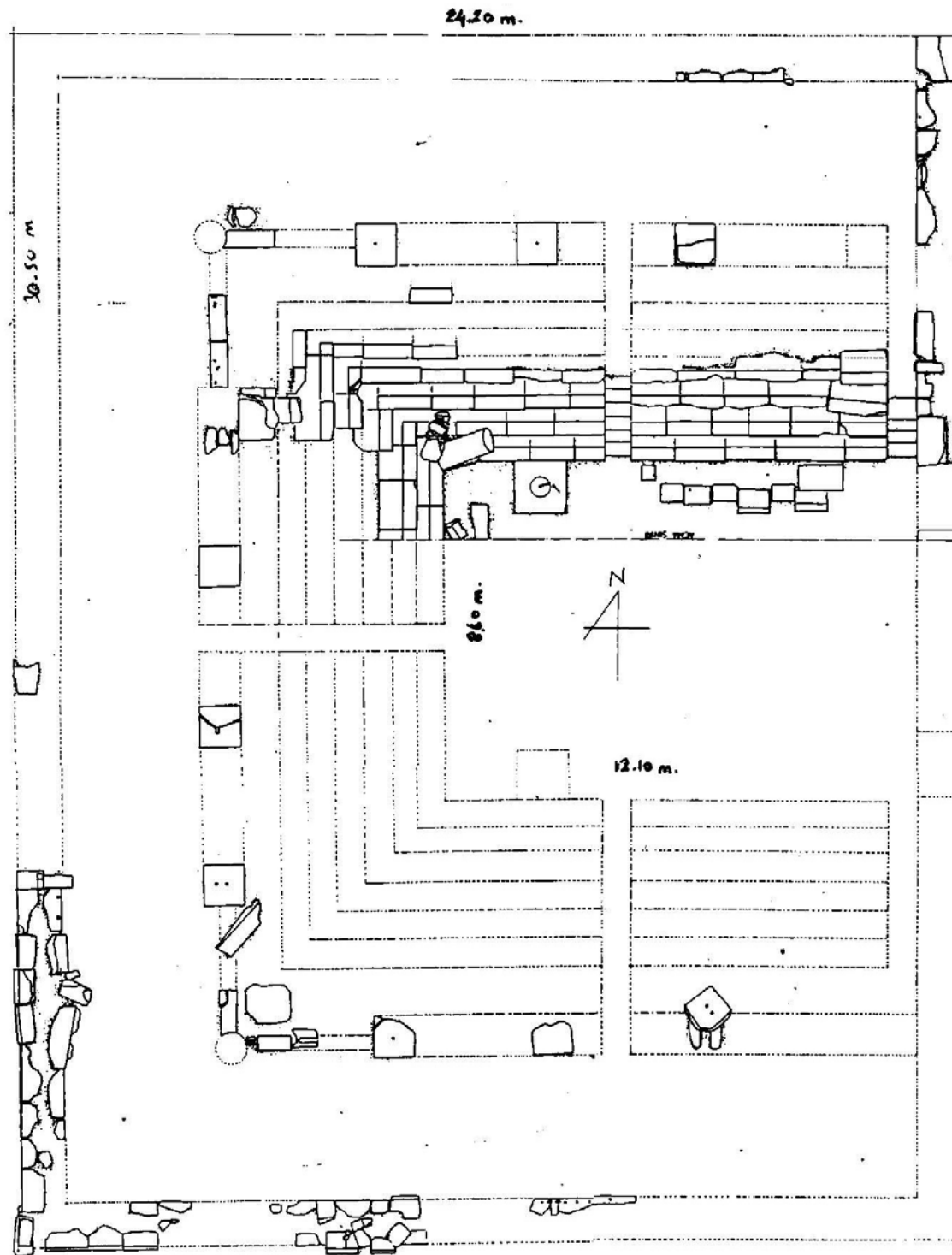
City Plan of Notion



Drawings published by C. Schuchardt (AthMitt 11 [1886] 402, 420).



Drawing published
by M. Büyükkolancı
(*VI. Müze Kurtarma
Kazıları Semineri*
[1995] 378).



Bouleuterion at Notion, view looking east, with Karen Toomasian and Felipe Rojas



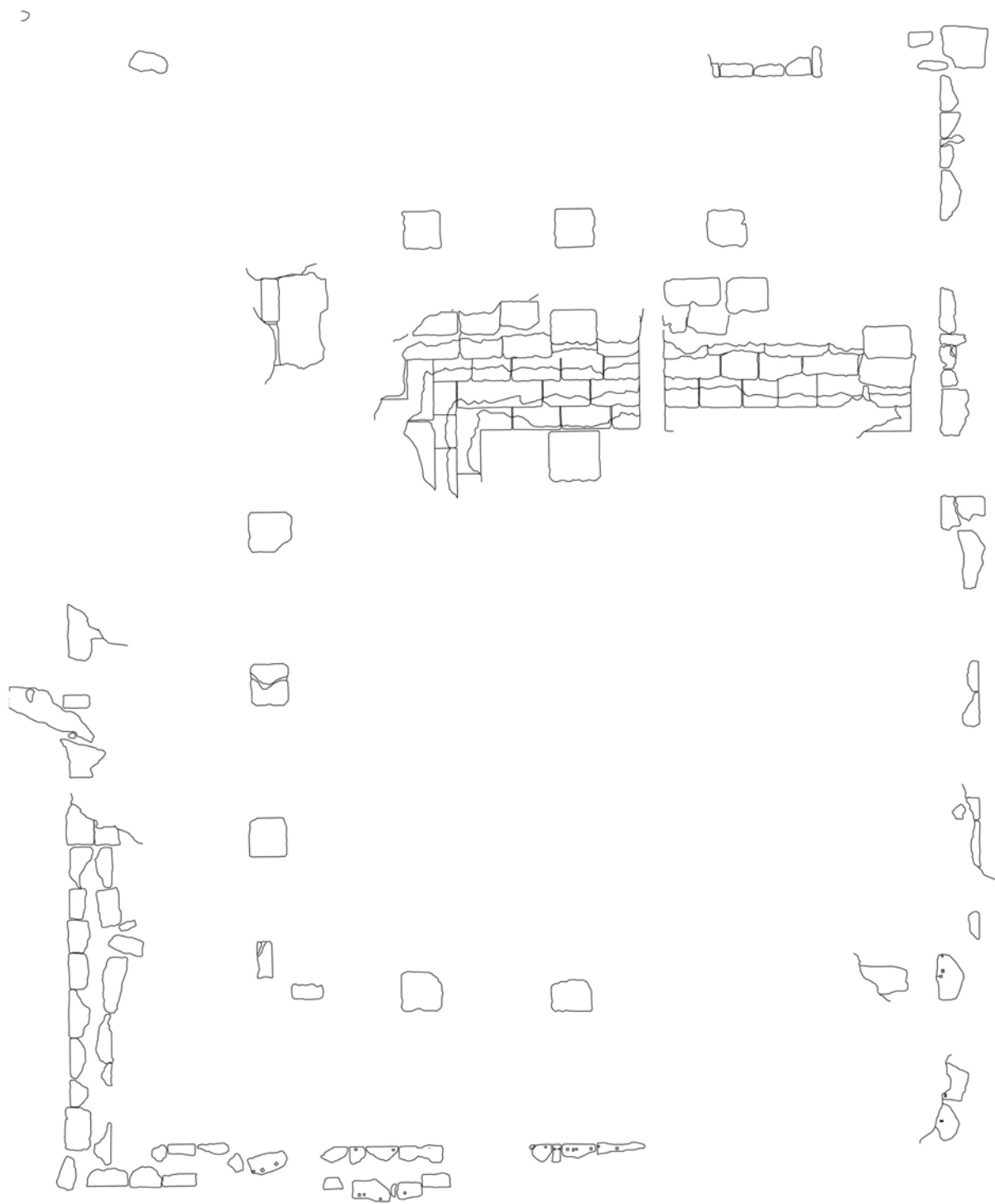
Orthophoto of
Bouleuterion at
Notion



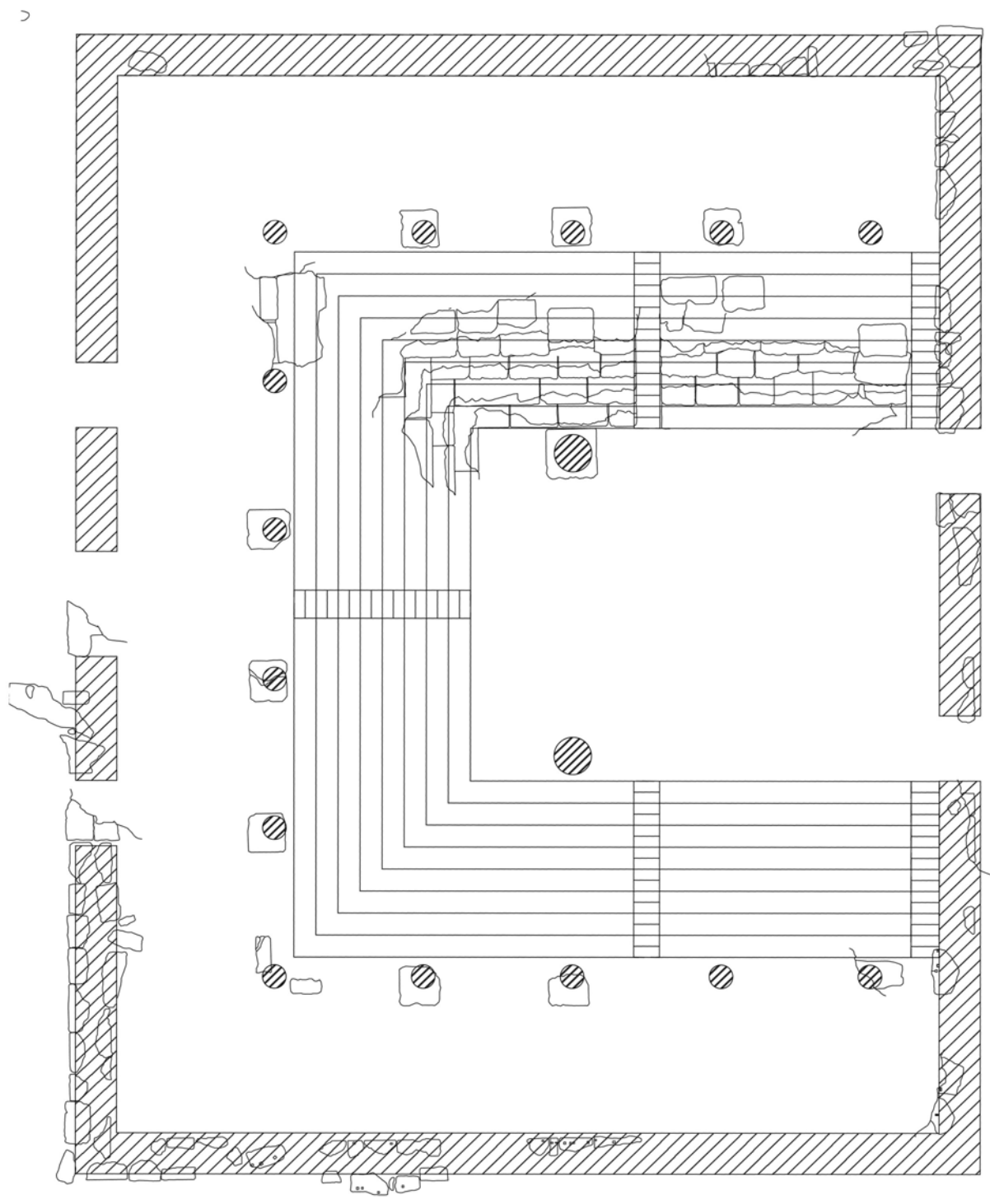
Bouleuterion at Notion, view looking east



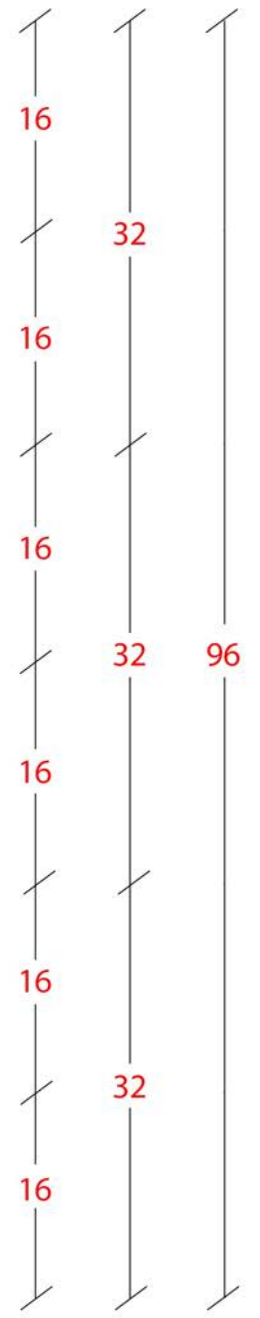
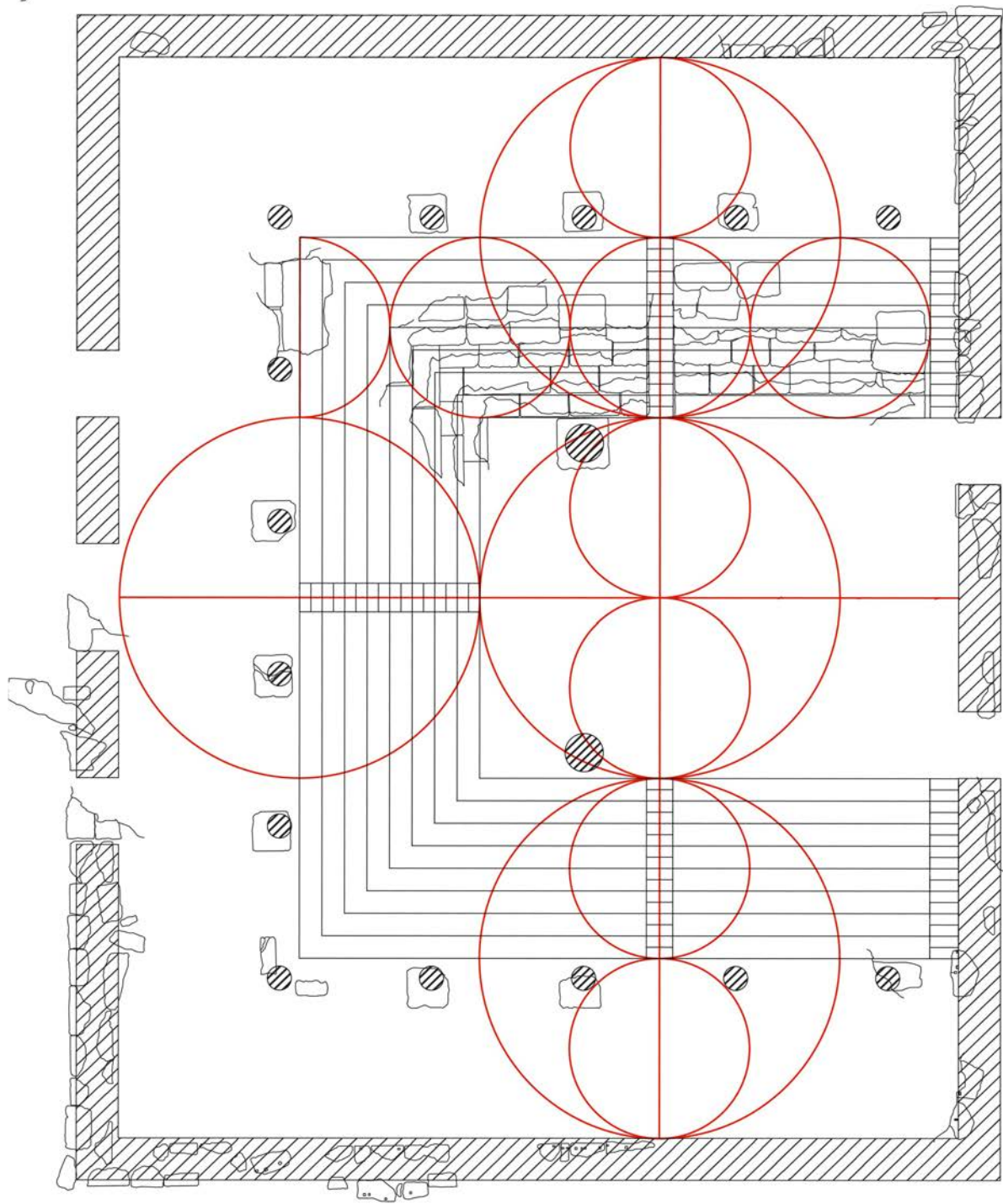
Bouleuterion at Notion, plan



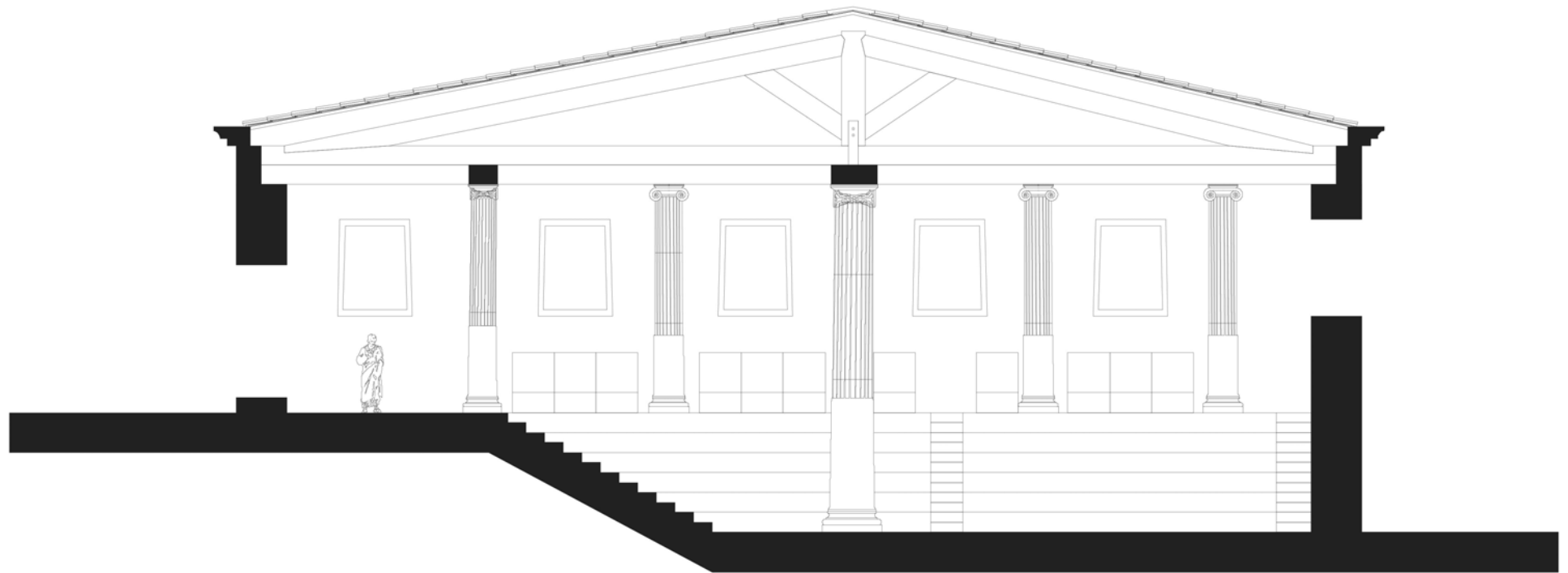
Bouleuterion at Notion, restored plan



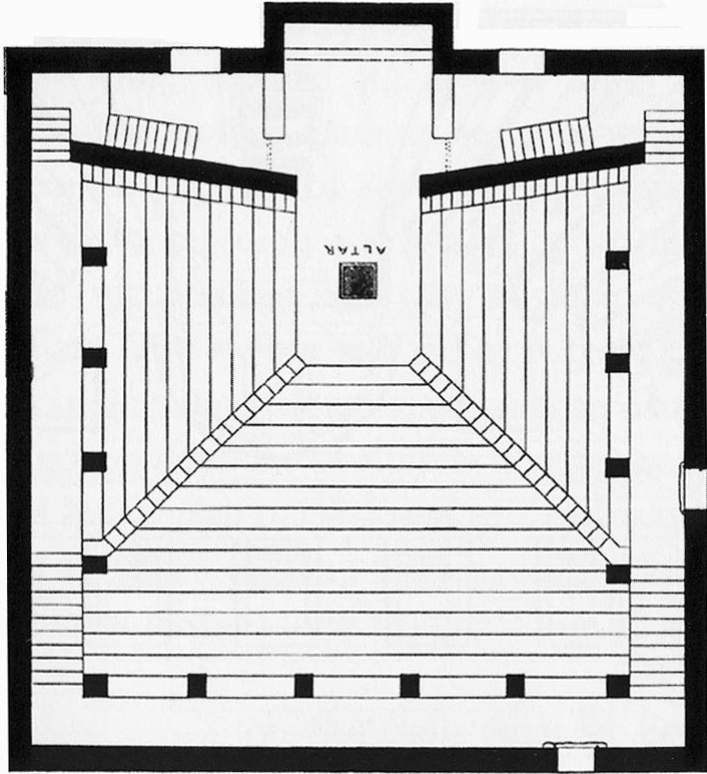
Bouleuterion at Notion, design scheme




Bouleuterion at Notion, schematic east-west section



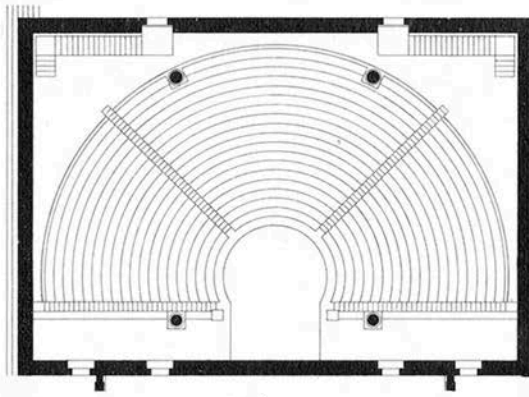
Bouleuterion at Priene, plan and view looking south



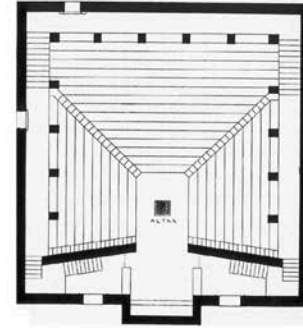
Bouleuterion at Priene, state and restored views looking north



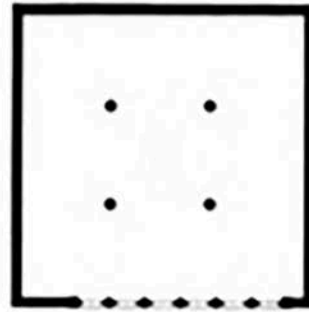
Comparative Bouleuteria



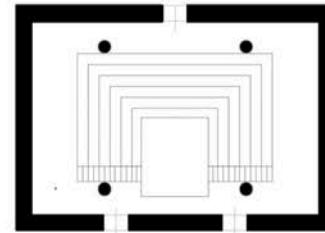
Miletus



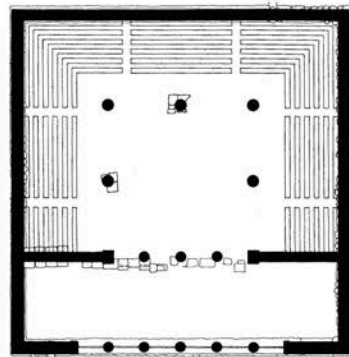
Priene



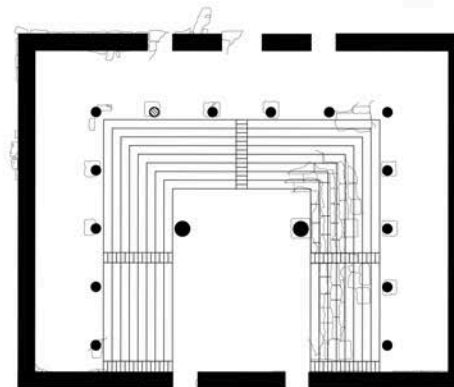
Assos



Herakleia



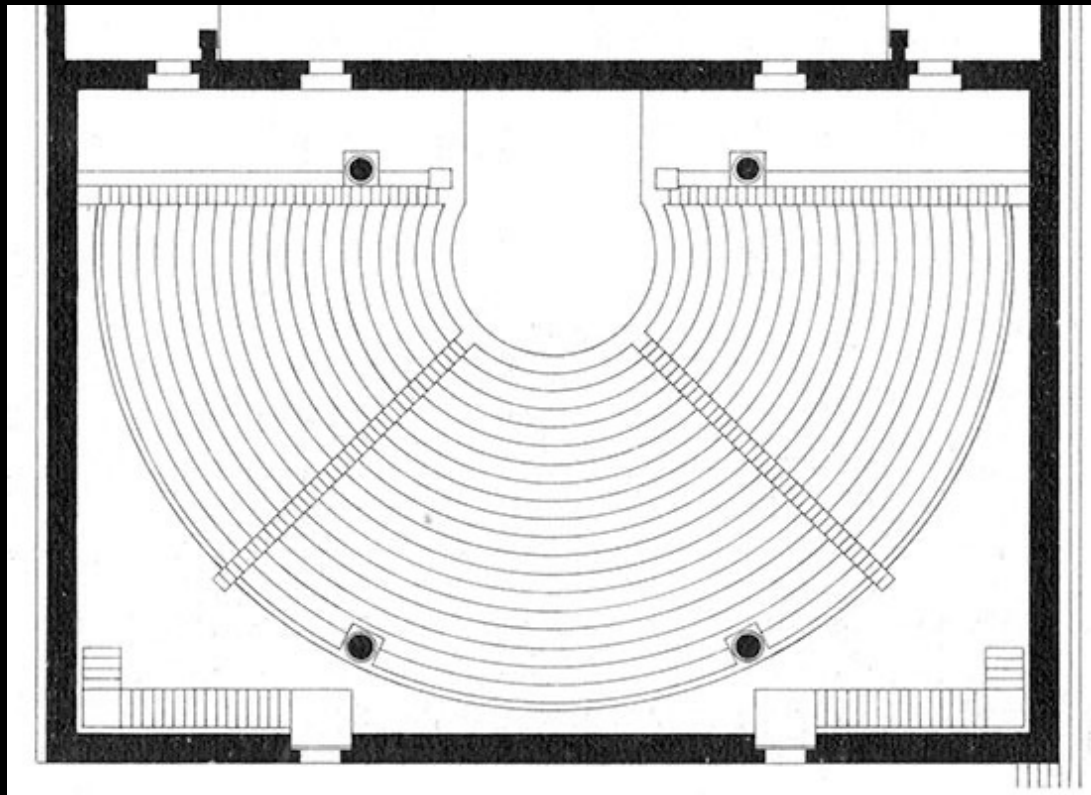
Athens



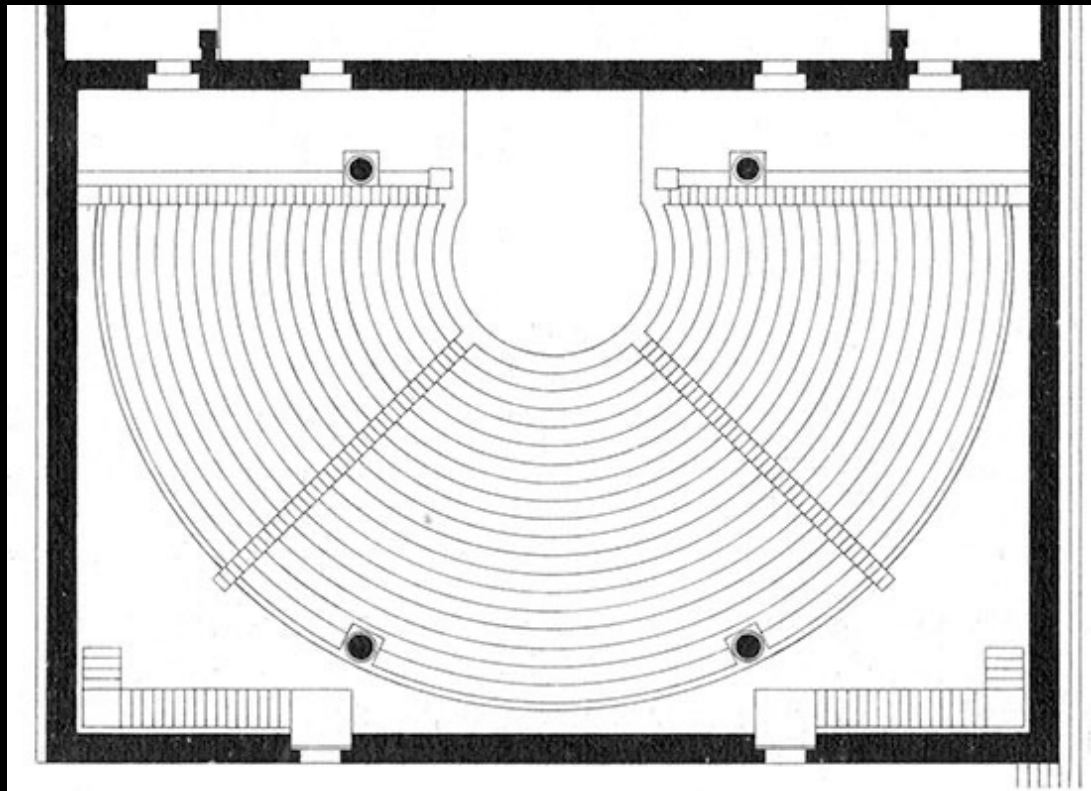
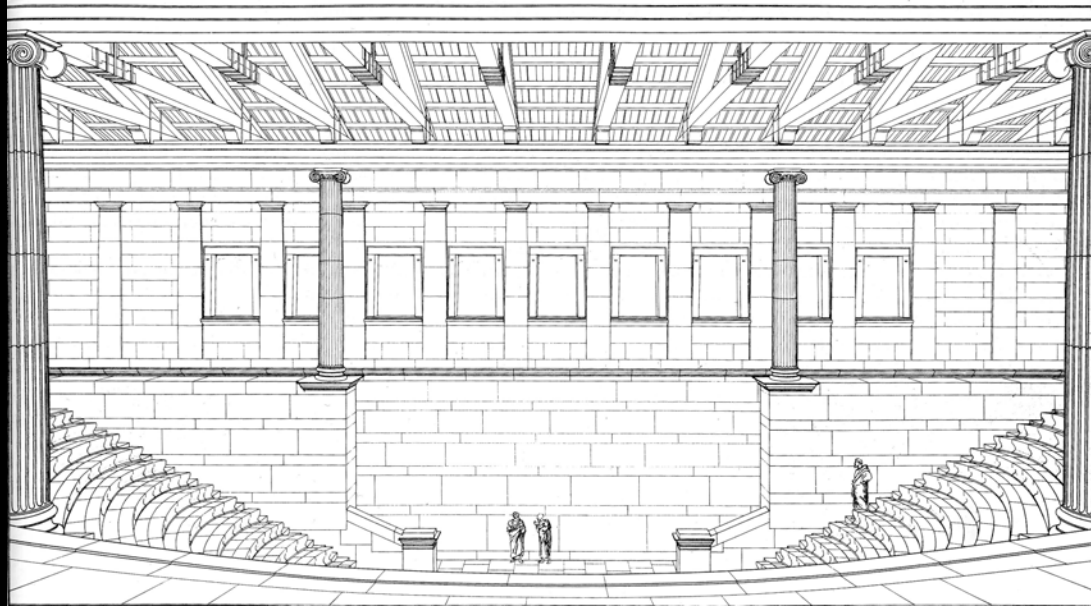
Notion




Bouleuterion at Miletus, plan and view of interior, looking east



Bouleuterion at Miletus, plan and restored view of interior



Bouleuterion at Miletus, restored view of exterior, looking west




Bouleuterion at Stratonikeia



Interior looking northwest



Exterior looking northeast




Staircase at southwest corner, looking east



Study and excavation of the bouleuterion and triporticus at Teos in Turkey (2022–)

The research aim of the project is to offer a new understanding of public buildings in Classical cities and its implications (economic, political, and cultural) for studies of ancient urbanism. The project will focus on the city of Teos in the Hellenistic and Roman periods and conduct a targeted excavation and full study of its *bouleuterion* and adjacent *triporticus* to reveal and challenge the limits of traditional categorizations of building types in the study of Greek and Roman architecture. In doing so, the project aims to explore the ways in which ancient buildings were multifunctional and puncture our long-held idea that each designated building type must relate to a different function.




Aerial view of bouleuterion and adjacent triporticus at Teos (© Musa Kadoğlu, Teos Archaeological Project)

SHARE THIS:

- [Twitter](#)
- [Facebook](#)
-

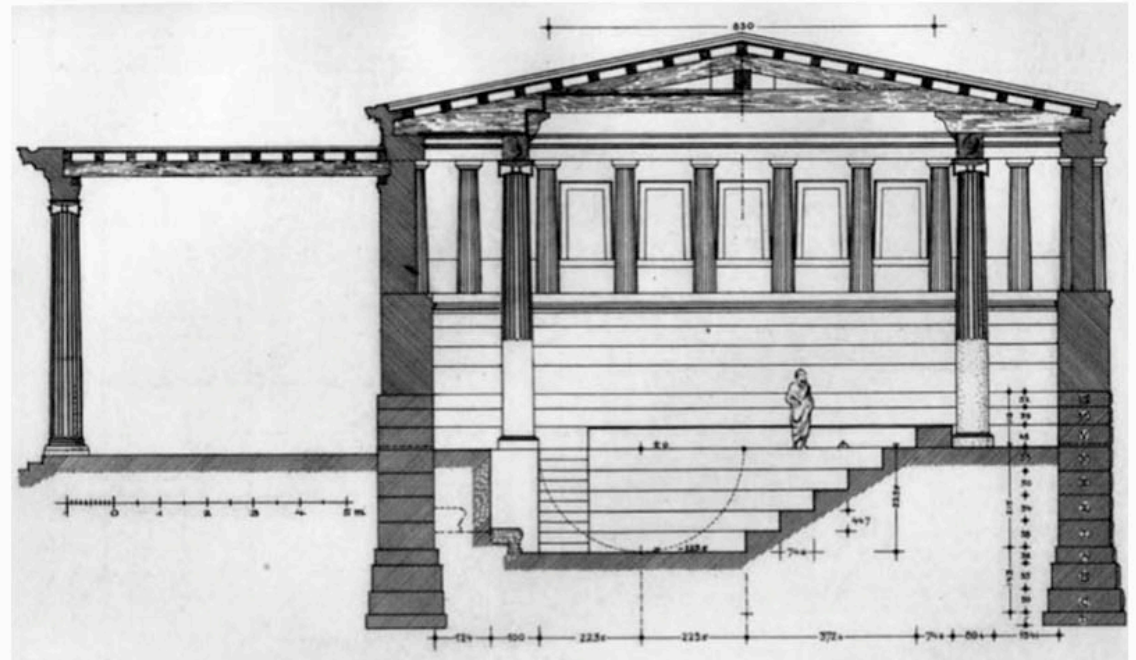
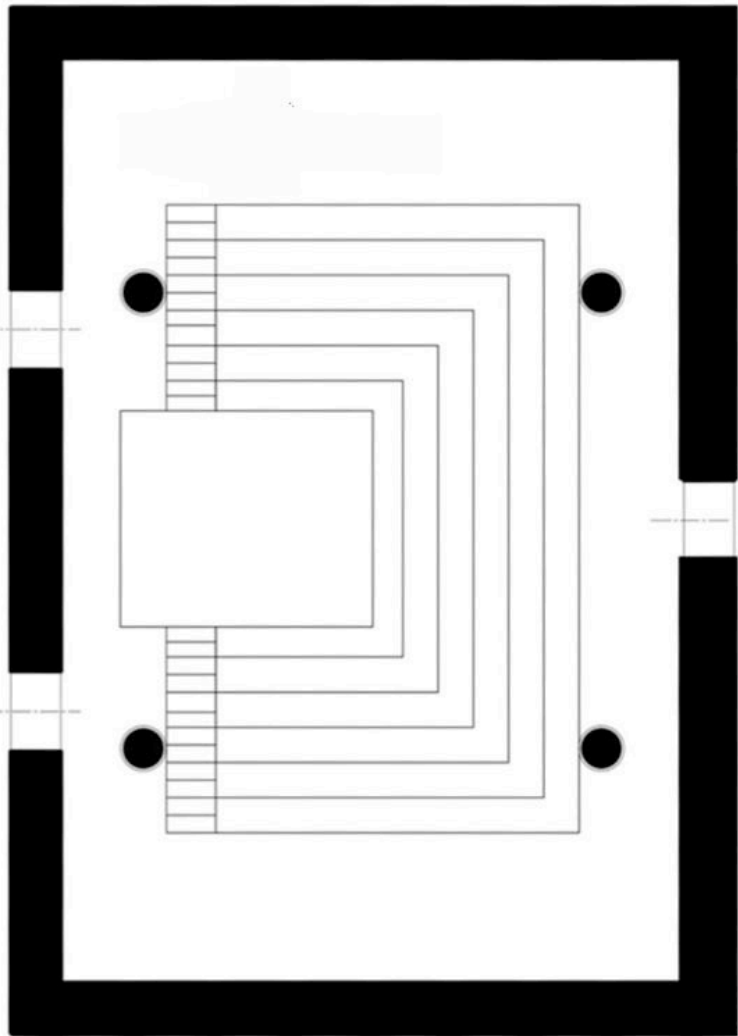
Athens: Buildings in southwest corner of Agora. Old Bouleuterion at lower right.



Bouleuterion at Assos. Restored view of interior.



Bouleuterion at Herakleia, plan and restored section looking east



Comparative Bouleuteria (in progress!)

A. Athenian forerunners

Old Bouleuterion: late 6th BC (?), 23.5 X 23.8 m (Camp).

New Bouleuterion: late 5th BC, 17.5 x 22.5 m (Camp).

B. Rectangular Bouleuteria in Asia Minor with rectilinear (U-shaped) seating

Assos: 1/2 2nd BC, 20.6 X 20.6 m (Krischen)

Herakleia: 1/2 2nd BC, 15.67 X 21.9 m. (Wulzinger in Krischen)

Notion: 2nd BC?, 24.2 X 30.5 m

Priene: 2/2 2nd BC, 20.25 X 21.1-2 m. (Krischen)

Sagalassos: early 1st AD, 20.75 X 20.20 (Waelkens)

C. Rectangular Bouleuteria in Asia Minor with curvilinear seating

Alabanda: 2/2 2nd BC, 36 X 24 m (Gneisz).

Antiphellos: 2/2 2nd BC, 12.7 X 17.8 m (Gneisz).

Ariassos: ca. 12 X 12 m (Izenour)

Arykanda: 2nd BC? (Bayburtluoğlu)

Iasos: late 1st BC, 21.7 X 25.8 m (Gneisz).

Knidos: late Hell.

Metropolis: mid-2nd BC, 17 X 17.9 m (Öz)

Miletus: 175-64 BC, 24.29 X 34.84 m (Gneisz).

Nysa: late Hell., 20.2 X 26 m (Gneisz).

Pinara: Roman? 30.6 X 42.8

Stratonikeia: 1st AD, 24.95 X 29.8

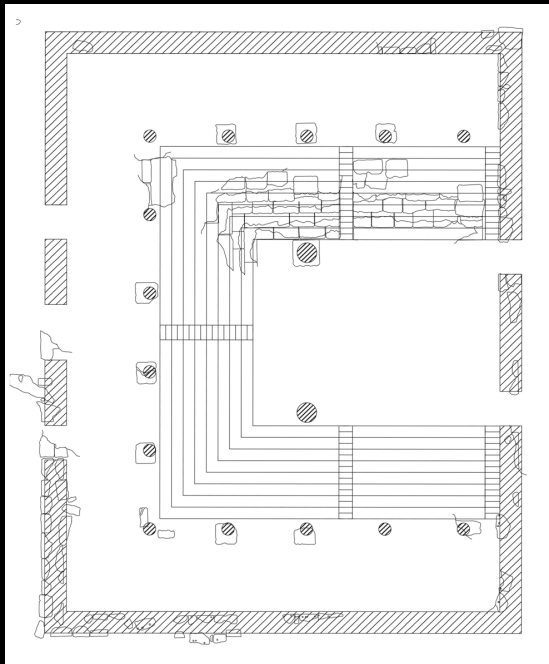
Teos: 1st BC, 33.25 X 21.8 m (Çalışkan)

Termessos: 2nd BC, 24 X 24 m (Gneisz)

Bouleuterion at Notion



Aerial view



Plan



Northeast corner of orchestra, view looking north showing marble construction of east wall, conglomerate construction of stairway and seats of auditorium

Theater at Notion



Architectural blocks from Temple of Athena at Notion



Anta capital



Wall crown

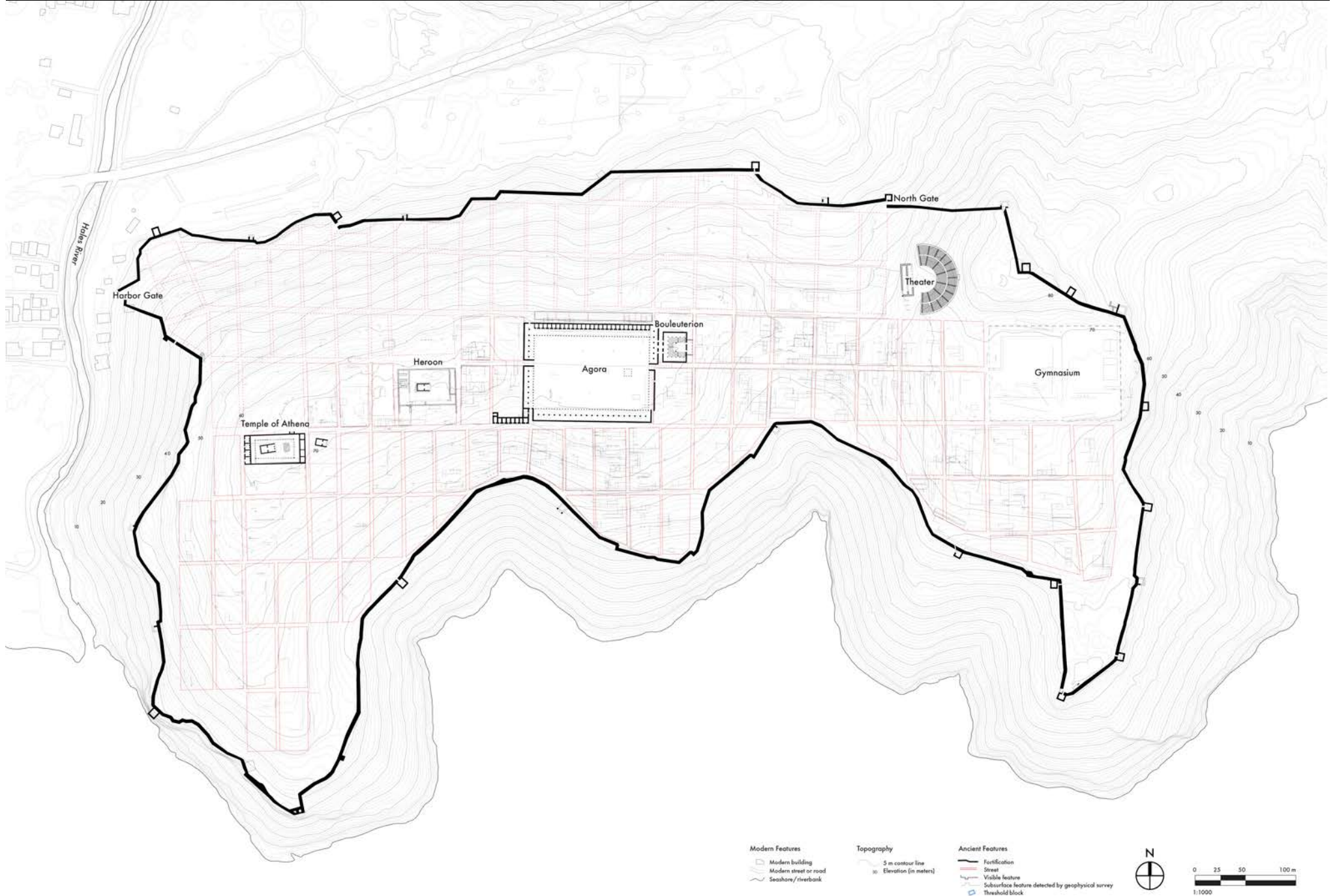


Architrave



Frieze

City Plan of Notion



Modern Features

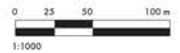
- Modern building
- Modern street or road
- Seashore/riverbank

Topography

- 5 m contour line
- 30 Elevation (in meters)

Ancient Features

- Fortification
- Street
- Visible feature
- Subsurface feature detected by geophysical survey
- Threshold block



Aerial view of Notion

