
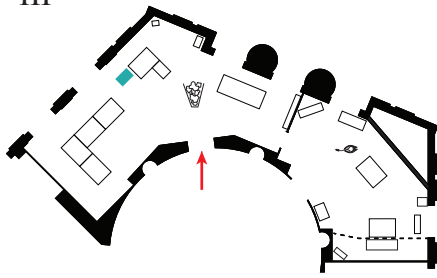


III



- | | | |
|-------|--------|--------|
| no. 1 | no. 6 | no. 13 |
| no. 2 | no. 7 | no. 14 |
| | no. 8 | |
| | no. 9 | |
| no. 3 | no. 10 | no. 15 |
| no. 4 | no. 11 | no. 16 |
| no. 5 | no. 12 | no. 17 |

STEREOGRAPHS

Scientific Expedition to Lake Superior, 1868

17 Stereographs

Bentley Historical Library

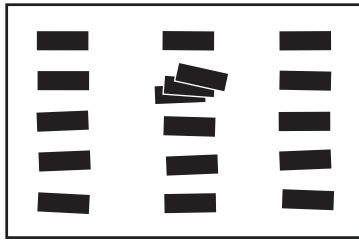
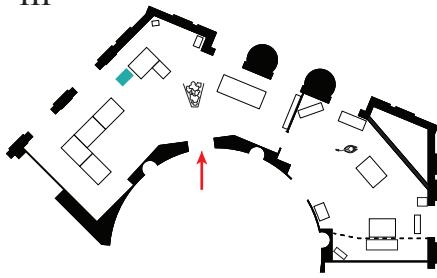
University of Michigan

In 1868, Albert E. Foote, assistant in the University of Michigan Chemistry Laboratory, organized a collecting expedition to the Upper Peninsula. The aim was to study the shores of Lake Michigan, Lake Superior and Isle Royale and to gather specimens for the University Museum. 13 students and faculty from the University of Michigan accompanied Foote, among them students from the School of Mines and Mark Harrington, who had already begun to work in the University Museum under Alexander Winchell.

The geology department provided a tent, a camp chest, and utensils. A photographer accompanied the party. Between April and September, the group traveled to the Upper Peninsula, and studied mining facilities, geological formations, flora and fauna. The stereographs document the expedition's boats and camps, natural features including the Pictured Rocks and waterfalls, mining operations, and Native American guides. The stereographs were most likely used in public talks about the expedition.

- | | | | |
|----|--|----|---|
| 01 | Kakabeka Falls | 09 | Looking out from Rock Harbor, Isle Royale |
| 02 | On the trails between Caledonia Looking out from Rock Harbor and Evergreen Bluff | 10 | University Party at Rock Harbor |
| 03 | Indian Camp, birch bark canoes | 11 | Columnar rock |
| 04 | Looking into and through "Grand Portal" Pictured Rocks, Lake Superior | 12 | Camp of the University party North Shore, Lake Superior, June 3, 1868 |
| 05 | Hut on Chapel Beach | 13 | View of Marquette Harbor, Lake Superior |
| 06 | Schoolcraft Company's furnace at Munising opposite Grand Island, Lake Superior | 14 | "Old Pioneer Furnace" near Neyansee, Mich. |
| 07 | Evergreen Bluff Copper Mine | 15 | University Party at Rock Harbor |
| 08 | Falls near Munising opposite Grand Island, Lake Superior | 16 | Monument Rock, Isle Royale |
| | | 17 | Bird's eye view from Caledonian bluff looking toward Rockland, Michigan |

III



- | | | |
|-------|--------|--------|
| no. 1 | no. 6 | no. 13 |
| no. 2 | no. 7 | no. 14 |
| | no. 8 | |
| | no. 9 | |
| no. 3 | no. 10 | no. 15 |
| no. 4 | no. 11 | no. 16 |
| no. 5 | no. 12 | no. 17 |

STEREOGRAPHS

Scientific Expedition to Lake Superior, 1868

17 Stereographs

Bentley Historical Library

University of Michigan

No. 79: Kakabeka Falls

No. 2: On the trails between Caledonia
Looking out from Rock Harbor
and Evergreen Bluff

No. 84: Indian Camp, birch bark canoes

No. 107: Looking into and through
"Grand Portal" Pictured Rocks,
Lake Superior

No. 106: Hut on Chapel Beach

No. 112: Schoolcraft from Company's
furnace at Munising opposite
Grand Island, Lake Superior

No. 9: Evergreen Bluff Copper Mine

No. 119: Falls near Munising opposite
Grand Island, Lake Superior

No. 29: Looking out from Rock Harbor,
Isle Royale

No. 31: University Party at Rock Harbor

No. 54: Columnar rock

No. 39: Camp of the University party
North Shore, Lake Superior,
June 3, 1868

No. 92: View in Marquette Harbor,
Lake Superior

No. 126: "Old Pioneer Furnace" near
Neyannee, Mich.

No. 31: University Party at Rock Harbor

No. 87: Monument Rock, Isle Royale

No. 5: Bird's eye view from
Caledonian Bluff looking toward
Rockland, Michigan